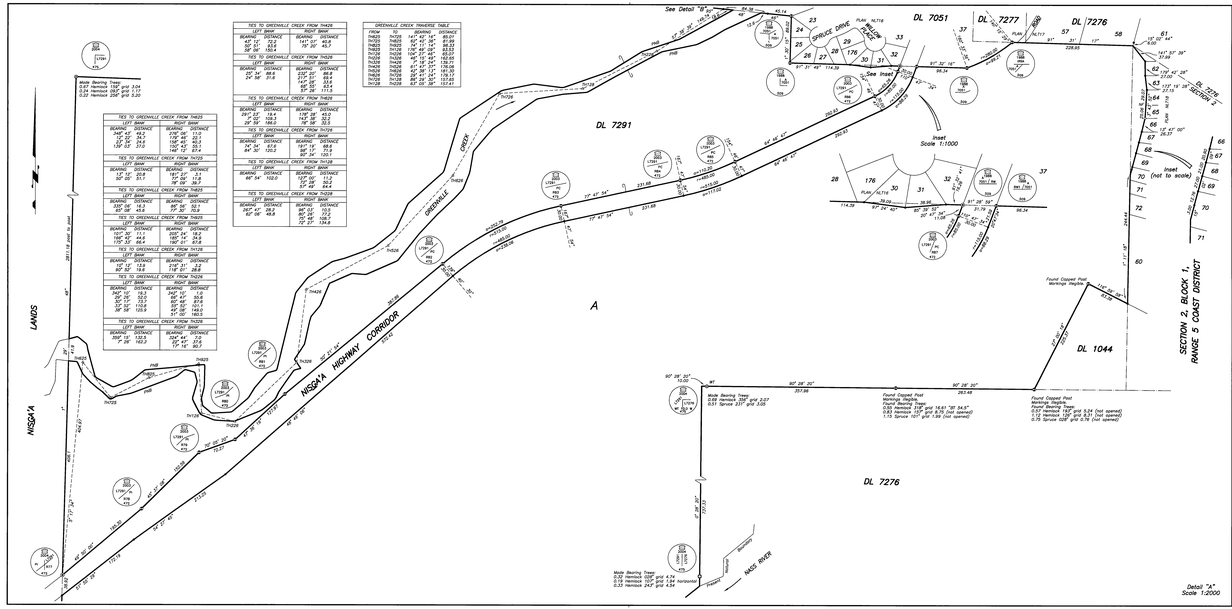

TIES TO GREENVILLE CREEK FROM TH025	
LEFT BANK	RIGHT BANK
BEARING DISTANCE	BEARING DISTANCE
43° 11' 22.2	141° 31' 40.8
32° 24' 50.4	75° 19' 15.7
39° 24' 50.4	

TIES TO GREENVILLE CREEK FROM TH026	
LEFT BANK	RIGHT BANK
BEARING DISTANCE	BEARING DISTANCE
24° 54' 31.6	21° 31' 38.4
	21° 54' 33.4
	43° 54' 33.4
	43° 54' 33.4
	21° 24' 111.3

TIES TO GREENVILLE CREEK FROM TH028	
LEFT BANK	RIGHT BANK
BEARING DISTANCE	BEARING DISTANCE
29° 14' 12.4	43° 14' 40.8
29° 14' 12.4	43° 14' 40.8
29° 14' 12.4	43° 14' 40.8
	29° 24' 120.1

TIES TO GREENVILLE CREEK FROM TH129	
LEFT BANK	RIGHT BANK
BEARING DISTANCE	BEARING DISTANCE
46° 54' 102.5	112° 07' 31.0
	72° 39' 30.4
	72° 39' 30.4

TIES TO GREENVILLE CREEK FROM TH229	
LEFT BANK	RIGHT BANK
BEARING DISTANCE	BEARING DISTANCE
39° 47' 18.9	90° 01' 10.5
40° 08' 19.8	90° 01' 10.5
	90° 01' 10.5
	72° 27' 134.9

TIES TO GREENVILLE CREEK FROM TH025	
LEFT BANK	RIGHT BANK
BEARING DISTANCE	BEARING DISTANCE
144° 42' 49.2	174° 06' 11.0
12° 25' 31.6	156° 41' 43.1
12° 25' 31.6	156° 41' 43.1
12° 25' 31.6	156° 41' 43.1

TIES TO GREENVILLE CREEK FROM TH125	
LEFT BANK	RIGHT BANK
BEARING DISTANCE	BEARING DISTANCE
12° 25' 21.6	151° 22' 17.4
12° 25' 21.6	151° 22' 17.4
	19° 00' 33.7

TIES TO GREENVILLE CREEK FROM TH225	
LEFT BANK	RIGHT BANK
BEARING DISTANCE	BEARING DISTANCE
155° 00' 14.5	90° 00' 32.0
155° 00' 14.6	90° 00' 70.9

TIES TO GREENVILLE CREEK FROM TH025	
LEFT BANK	RIGHT BANK
BEARING DISTANCE	BEARING DISTANCE
110° 00' 41.5	180° 00' 14.0
156° 00' 44.8	180° 00' 34.8
156° 00' 44.8	180° 00' 34.8

TIES TO GREENVILLE CREEK FROM TH126	
LEFT BANK	RIGHT BANK
BEARING DISTANCE	BEARING DISTANCE
10° 00' 12.6	110° 01' 6.2
10° 00' 12.6	110° 01' 6.2
10° 00' 12.6	110° 01' 6.2

TIES TO GREENVILLE CREEK FROM TH226	
LEFT BANK	RIGHT BANK
BEARING DISTANCE	BEARING DISTANCE
24° 00' 15.3	24° 00' 31.8
24° 00' 15.3	24° 00' 31.8
24° 00' 15.3	24° 00' 31.8
24° 00' 15.3	24° 00' 182.5
24° 00' 15.3	24° 00' 182.5

TIES TO GREENVILLE CREEK FROM TH026	
LEFT BANK	RIGHT BANK
BEARING DISTANCE	BEARING DISTANCE
39° 00' 132.5	152° 41' 7.0
7° 39' 162.0	17° 14' 82.3
	17° 14' 82.3

GREENVILLE CREEK TRAVERSE TABLE			
FROM	TO	BEARING	DISTANCE
TH025	TH026	141° 42' 14"	85.07
TH025	TH028	32° 42' 35"	81.99
TH026	TH028	43° 54' 33"	83.63
TH026	TH129	21° 31' 38"	38.43
TH026	TH229	43° 54' 33"	182.50
TH028	TH129	43° 14' 40"	40.80
TH028	TH229	29° 24' 120"	120.11
TH129	TH229	19° 00' 33"	33.71
TH129	TH229	151° 22' 17"	17.40
TH229	TH230	90° 01' 10"	10.50
TH229	TH231	72° 27' 134"	134.91
TH230	TH231	90° 01' 10"	10.50
TH025	TH125	174° 06' 11"	11.00
TH125	TH225	151° 22' 17"	17.40
TH225	TH226	24° 00' 31"	31.80
TH226	TH026	24° 00' 31"	31.80
TH026	TH126	110° 01' 6"	6.20
TH126	TH226	24° 00' 31"	157.41

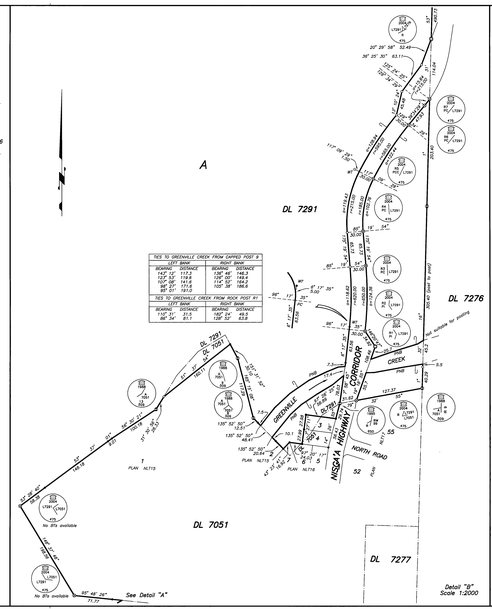

TIES TO GREENVILLE CREEK FROM CAPPED POST B	
LEFT BANK	RIGHT BANK
BEARING DISTANCE	BEARING DISTANCE
142° 12' 117.2	138° 40' 146.3
122° 50' 118.6	119° 10' 149.4
122° 50' 118.6	119° 10' 149.4
94° 21' 171.0	120° 38' 186.6
94° 21' 171.0	

TIES TO GREENVILLE CREEK FROM ROCK POST #1	
LEFT BANK	RIGHT BANK
BEARING DISTANCE	BEARING DISTANCE
110° 21' 21.5	150° 21' 43.5
94° 34' 81.1	139° 51' 63.6

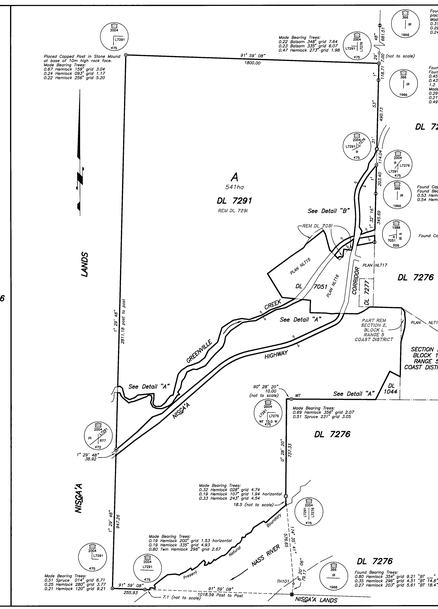

UTM COORDINATES - ZONE 9 - NAD83(CSRS) DATUM		
STATION	NORTHING	EASTING
NF DL 7291	6,150,181.54	462,838.59
NB DL 7291	6,150,243.58	461,245.47
SB DL 7291	6,147,000.00	461,245.47
SF DL 7291	6,147,000.00	462,841.51
SW DL 1044	6,097,788.83	462,808.85

TIES TO RIGHT BANK OF NASS RIVER FROM TH101	
BEARING DISTANCE	BEARING DISTANCE
150° 24' 51.2	284° 21' 52.0
150° 24' 51.2	284° 21' 52.0
150° 24' 51.2	284° 21' 52.0