

Diane Cray
Registrar

**PLAN OF SPECIAL SURVEY OF
LOTS 7, 11, 14, 35, 74, 75, 80 AND 81,
DISTRICT LOT 7281, CASSIAR DISTRICT,
PLAN NLT5, NEW AIYANSH VILLAGE LANDS.**

BCGS 103P.025

Scale 1:1000



LEGEND:

Bearings are grid bearings, derived from carrier phase GPS observations and are referred to the central meridian of UTM Zone 9 (129° West). To obtain local astronomic bearings referred to the meridian through the northwest corner of Lot 11, subtract 0° 04' 22".

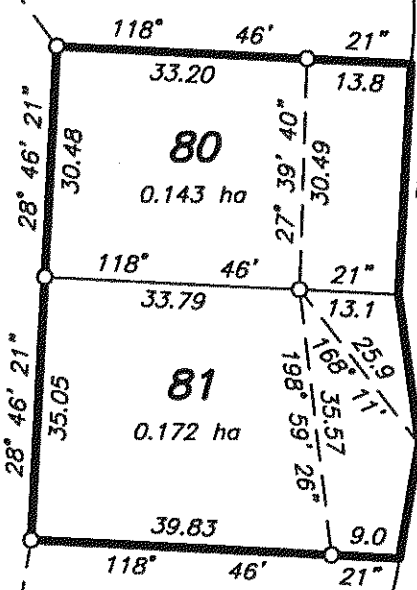
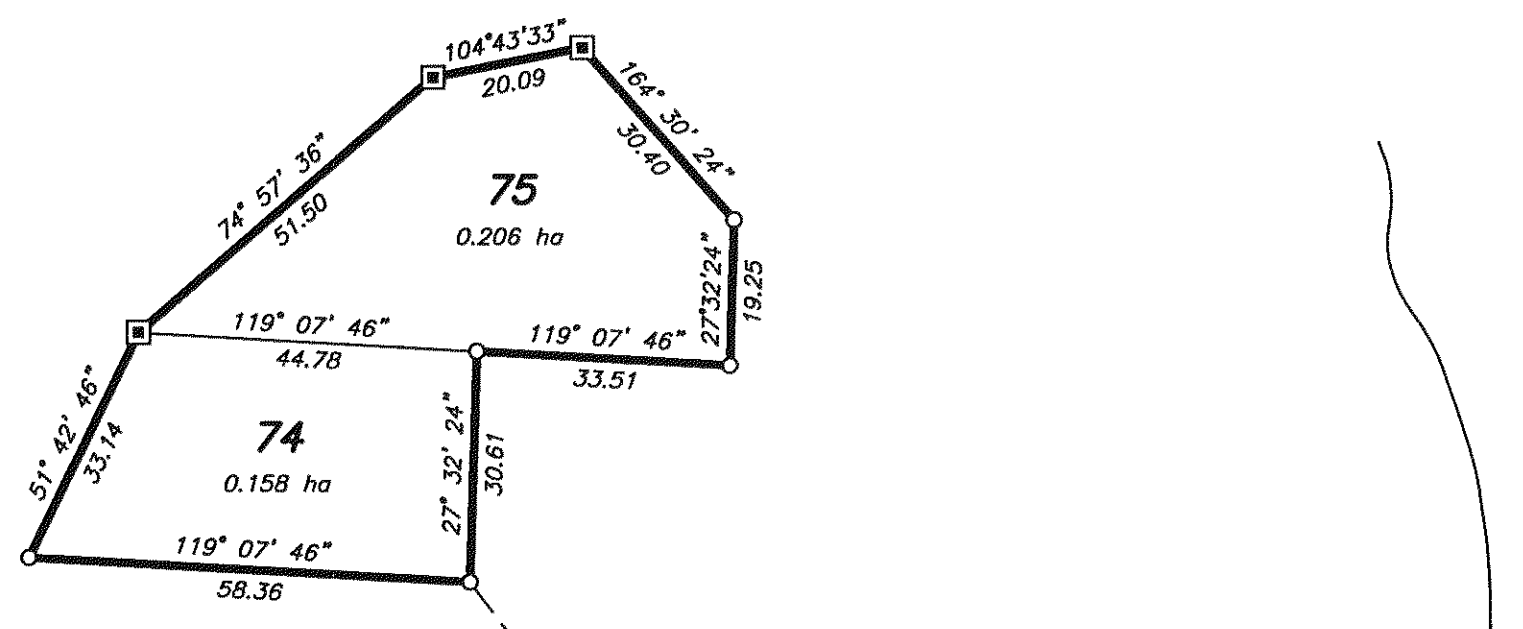
This plan shows horizontal ground-level distances based on a mean ellipsoidal elevation of 42 metres. To compute grid distances, multiply ground-level distances by the mean combined factor 0.999594.

The UTM coordinates are derived from GPS dual-frequency static baseline ties to the Terrace ACP, GCM 722959. The estimated positional accuracy at the 95% confidence level is 0.05 metres.

■ denotes Old Pattern Dominion Iron Post found
○ denotes Standard Iron Post placed

Marker Posts placed are aluminum and are 1.5m long with an attached plate embossed "LEGAL SURVEY POST NEAR THIS MARKER, DO NOT DISTURB".

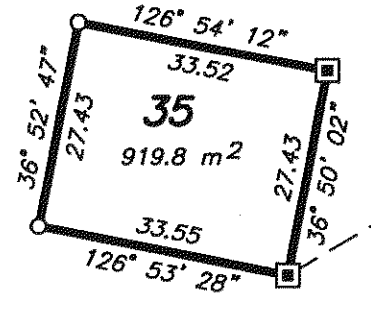
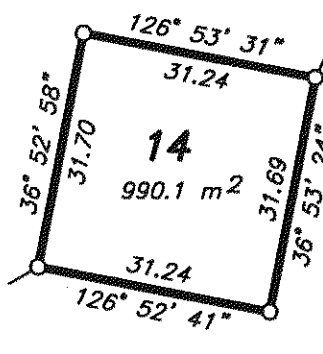
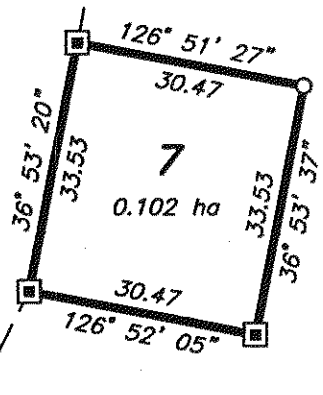
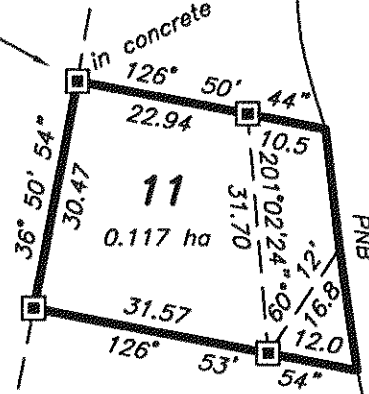
This plan lies within the Kitimat - Stikine Regional District.



DL 7281

N A S S R I V E R

UTM COORDINATES
NAD83 CSRS - ZONE 9
N 6,124,361.99
E 494,356.73



I, Allan R. Hardie, a British Columbia land surveyor, of the city of Victoria, in British Columbia, certify that I was present at and personally superintended the survey represented by this plan, and that the survey and plan are correct. The field survey was completed on the 25th day of October, 2005. The plan was completed and checked, and the checklist filed under #57743, on the 23rd day of November, 2006.

Allan R. Hardie