

Deposited in the Land Title Office at New Aynash, BC this 16<sup>th</sup> day of December 2006


Diane Cray Registrar



PLAN OF SPECIAL SURVEY OF LOTS 1 TO 79 INCLUSIVE, LOTS 81 TO 117 INCLUSIVE, LOTS 121 TO 125 INCLUSIVE, AND LOTS 159, 160, 193, AND 194, DISTRICT LOT 8082, RANGE 5 COAST DISTRICT, PLAN NL4, GINGOLX VILLAGE LANDS.

BCGS 103I.091

Scale 1:750



LEGEND

Bearings are NAD83 grid bearings, derived from differential carrier phase GPS observations and are referred to the central meridian of UTM Zone 9 (129° West).

To obtain local astronomic bearings referred to the meridian through the Northern corner of Lot 108, subtract 0° 47' 02".

- Standard Rock Post found
Standard Iron Post found
Standard Iron Post placed

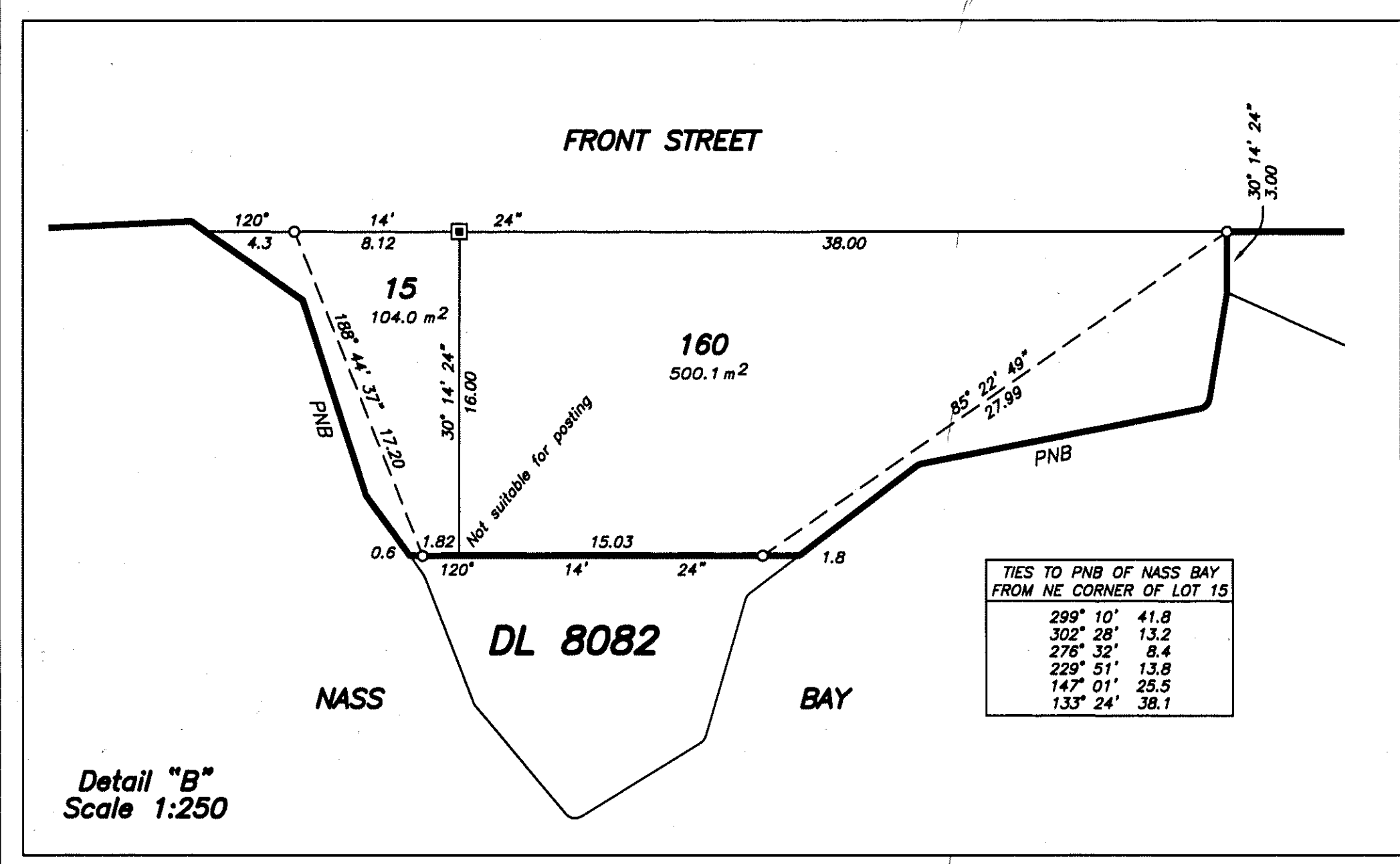
This plan shows ground level distances. Prior to computation of UTM coordinates, multiply by the mean combined factor 0.999643.

The UTM coordinates and estimated network horizontal accuracy are derived from GPS dual frequency static baseline ties to the Terrace ACP. The estimated network horizontal accuracy at the 95% confidence level is 0.1 metres.

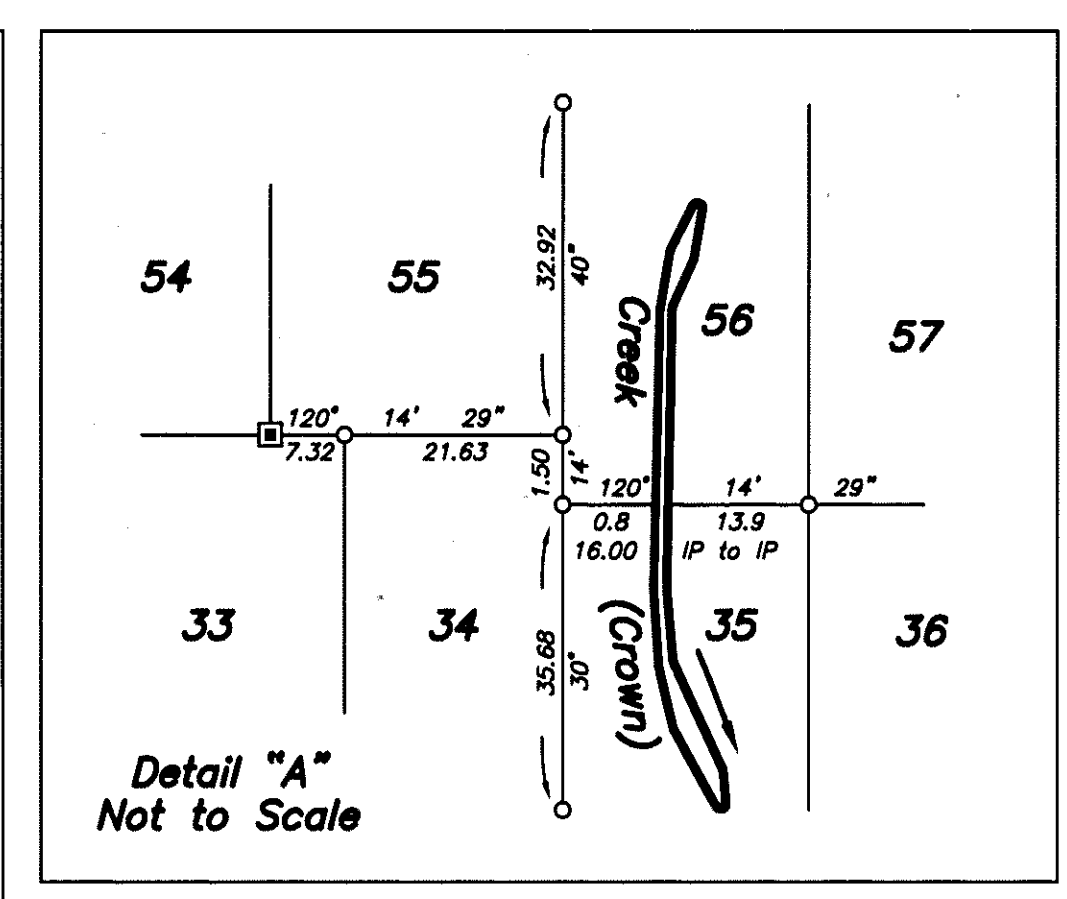
All distances are in metres.

Curves are tangential unless otherwise shown.

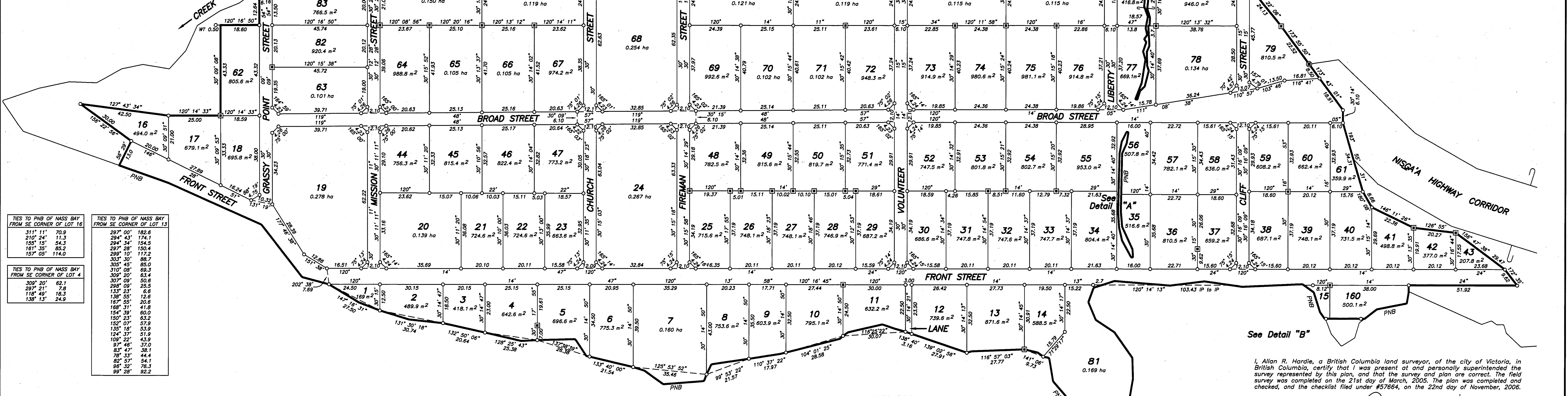
This plan lies within the Kitimat - Stikine Regional District.



Tables of bearings and distances for ties to creek from corners of lots 116, 90, 54, 16, 17, 18, 19, 4, and 13.



UTM COORDINATES NAD83 CSRS - ZONE 9 N 6,094,743.95 E 4,389,356.91



Tables of bearings and distances for ties to PNB of Nass Bay from corners of lots 16, 4, and 13.

NOTE: Ties to present natural boundary of Lots 1 to 14 inclusive were completed prior to construction of seawall. Lot corners were placed subsequent to construction.

I, Allan R. Hardie, a British Columbia land surveyor, of the city of Victoria, in British Columbia, certify that I was present at and personally superintended the survey represented by this plan, and that the survey and plan are correct. The field survey was completed on the 21st day of March, 2005. The plan was completed and checked, and the checklist filed under #57664, on the 22nd day of November, 2006.

Allan R. Hardie (Signature)